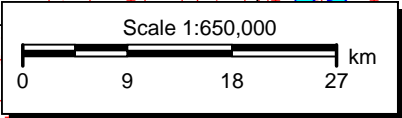
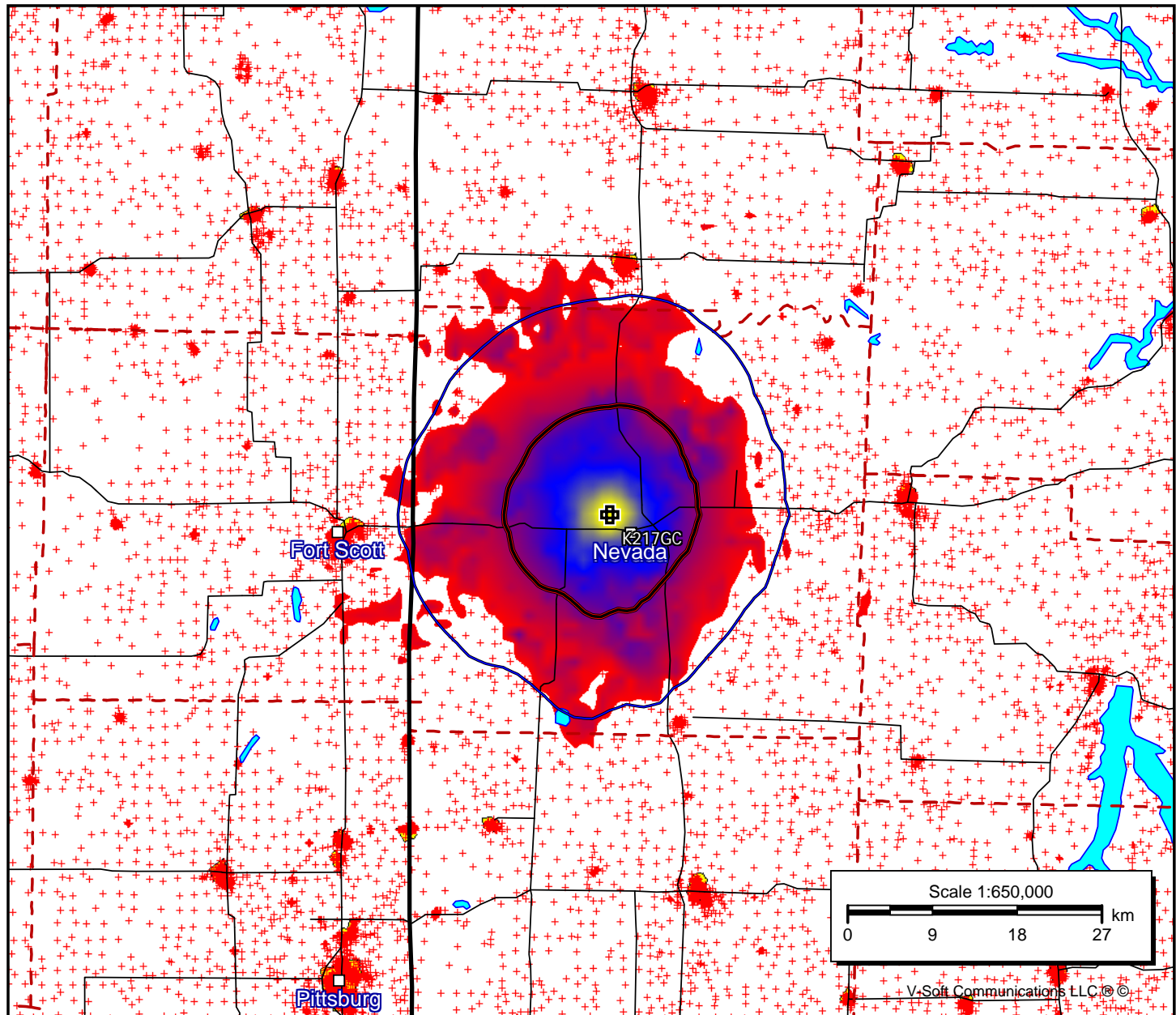
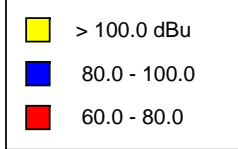


**K217GC**

BLFT20120507AAC  
Latitude: 37-51-24 N  
Longitude: 094-22-47 W  
ERP: 0.25 kW  
Channel: 217  
Frequency: 91.3 MHz  
AMSL Height: 309.0 m  
Elevation: 254.0 m  
Horiz. Pattern: Omni  
Vert. Pattern: No  
Prop Model: Longley-Rice  
Climate: Cont temperate  
Conductivity: 0.0050  
Dielec Const: 15.0  
Refractivity: 311.0  
Receiver Ht AG: 10.0 m  
Receiver Gain: 0 dB  
Time Variability: 50.0%  
Sit. Variability: 50.0%  
ITM Mode: Broadcast



V-Soft Communications LLC ©