




**W291AN**

BLFT20001222ACG  
Latitude: 36-30-21 N  
Longitude: 079-46-18 W  
ERP: 0.02 kW  
Channel: 291  
Frequency: 106.1 MHz  
AMSL Height: 188.0 m  
Elevation: 177.0 m  
Horiz. Pattern: Omni  
Vert. Pattern: No  
Prop Model: Longley-Rice  
Climate: Cont temperate  
Conductivity: 0.0050  
Dielec Const: 15.0  
Refractivity: 311.0  
Receiver Ht AG: 10.0 m  
Receiver Gain: 0 dB  
Time Variability: 50.0%  
Sit. Variability: 50.0%  
ITM Mode: Broadcast

-  > 100.0 dBu
-  80.0 - 100.0
-  60.0 - 80.0

