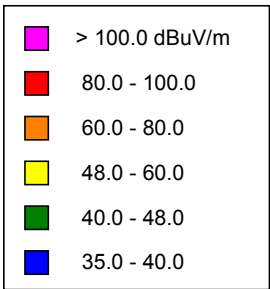
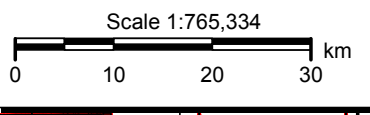
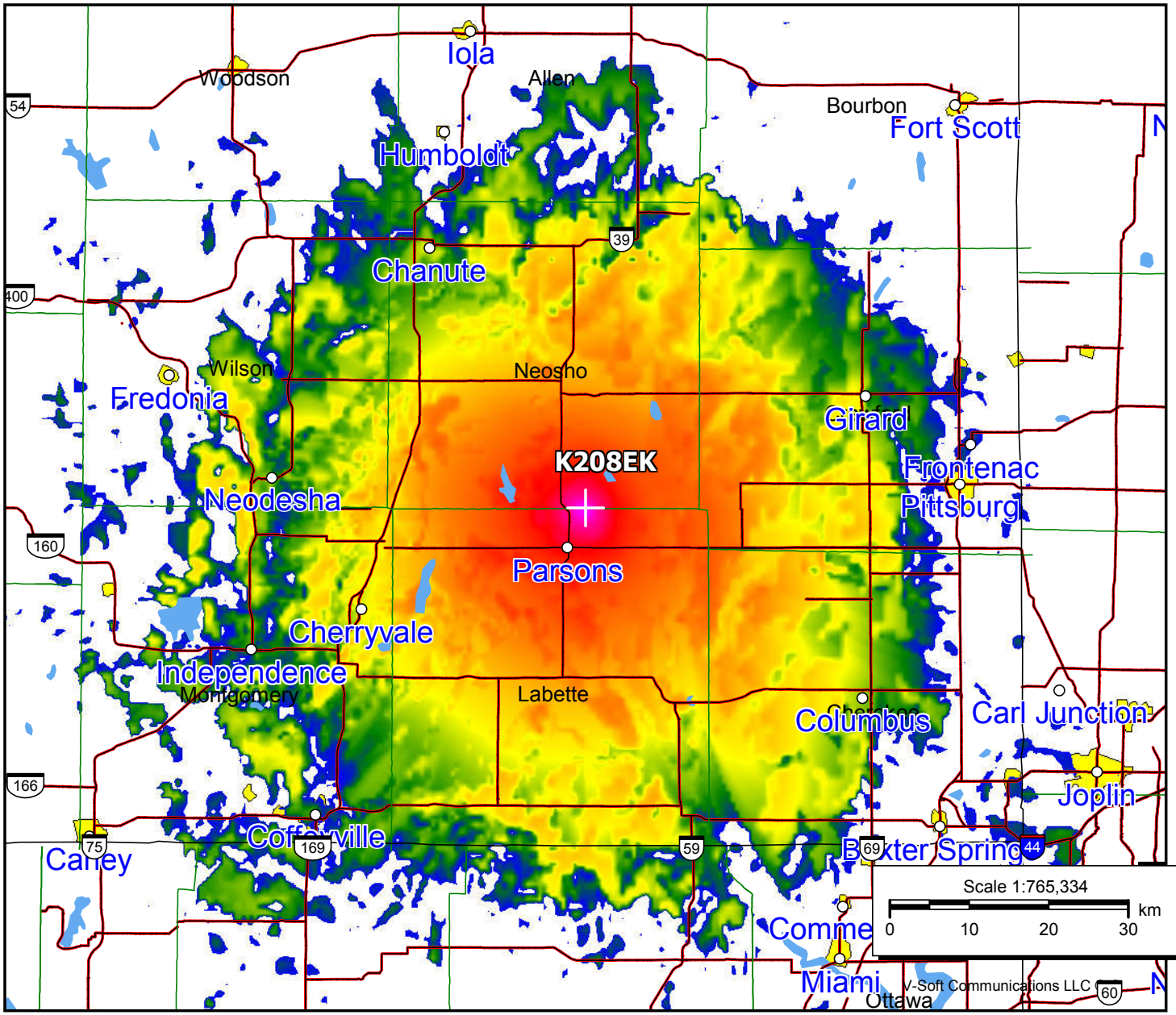


K208EK, Parsons, KS FAC# 92264
December 28, 2020

K208EK
 BLFT20080505AAN
 Latitude: 37-23-07.20 N
 Longitude: 095-14-06.90 W
 ERP: 0.19 kW
 Channel: 208
 Frequency: 89.5 MHz
 AMSL Height: 369.0 m
 Elevation: 282.0 m
 Horiz. Pattern: Directional
 Vert. Pattern: No
 Prop Model: Longley-Rice
 Climate: Cont temperate
 Conductivity: 0.0050
 Dielec Const: 15.0
 Refractivity: 311.0
 Receiver Ht AG: 9.1 m
 Receiver Gain: 0 dB
 Time Variability: 50.0%
 Sit. Variability: 50.0%
 ITM Mode: Broadcast



Population	
60 dBμ	14,296
54 dBμ	21,291
48 dBμ	29,542



Scale 1:765,334
 © V-Soft Communications LLC