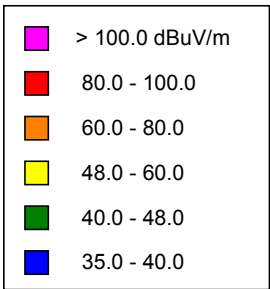
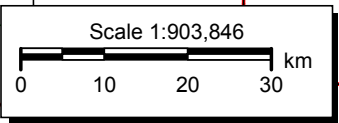
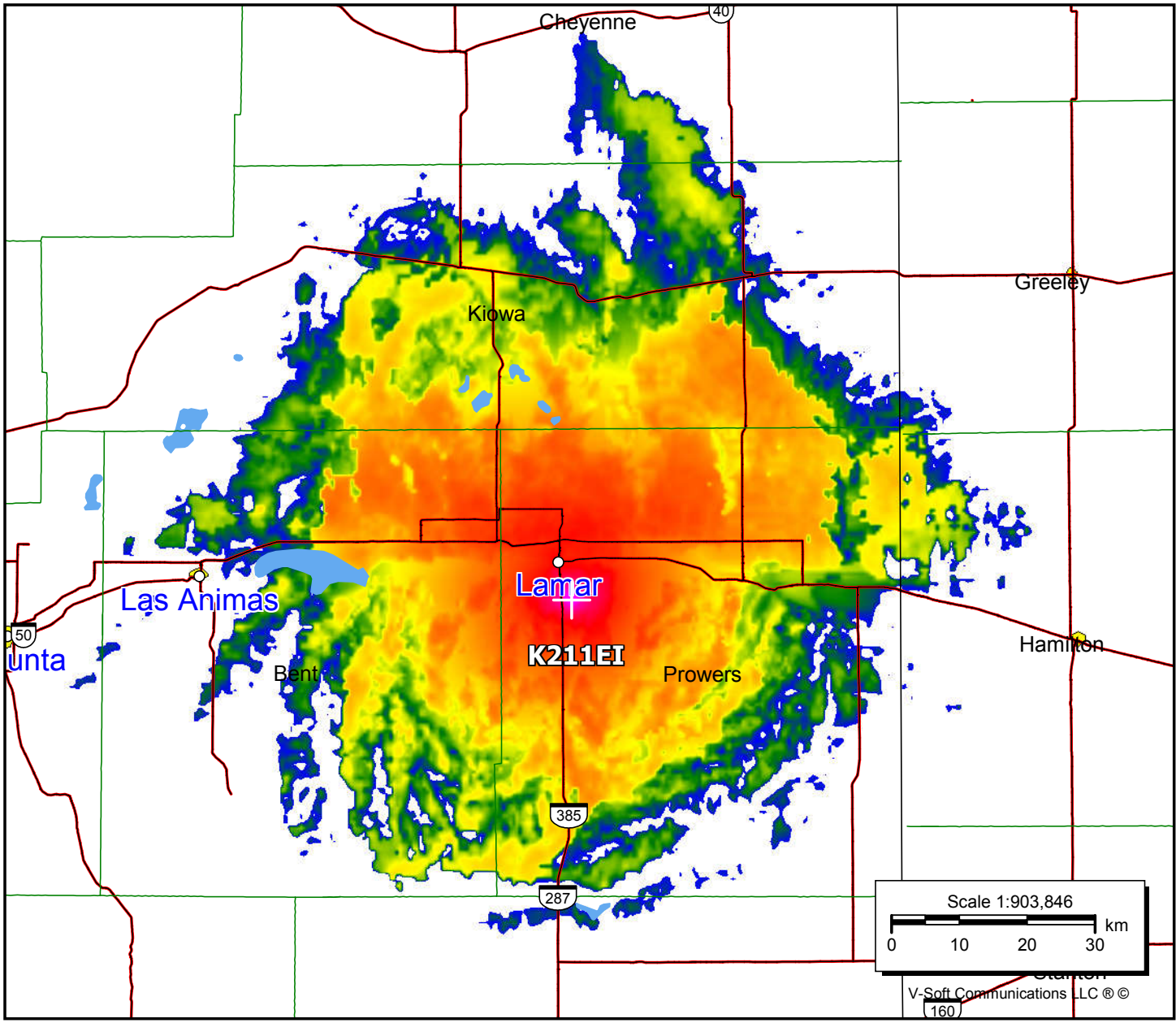


K211EI, Lamar, CO FAC# 92416
December 27, 2020

K211EI
 BLFT20120731ACX
 Latitude: 38-02-14 N
 Longitude: 102-35-52.70 W
 ERP: 0.205 kW
 Channel: 211
 Frequency: 90.1 MHz
 AMSL Height: 1217.0 m
 Elevation: 1153.0 m
 Horiz. Pattern: Directional
 Vert. Pattern: No
 Prop Model: Longley-Rice
 Climate: Cont temperate
 Conductivity: 0.0050
 Dielec Const: 15.0
 Refractivity: 311.0
 Receiver Ht AG: 9.1 m
 Receiver Gain: 0 dB
 Time Variability: 50.0%
 Sit. Variability: 50.0%
 ITM Mode: Broadcast



Population	
60 dB μ	10,031
54 dB μ	10,754
48 dB μ	11,631



© 2020 V-Soft Communications LLC ©
 (160)