
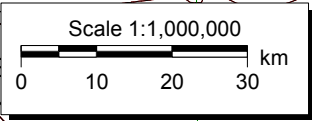
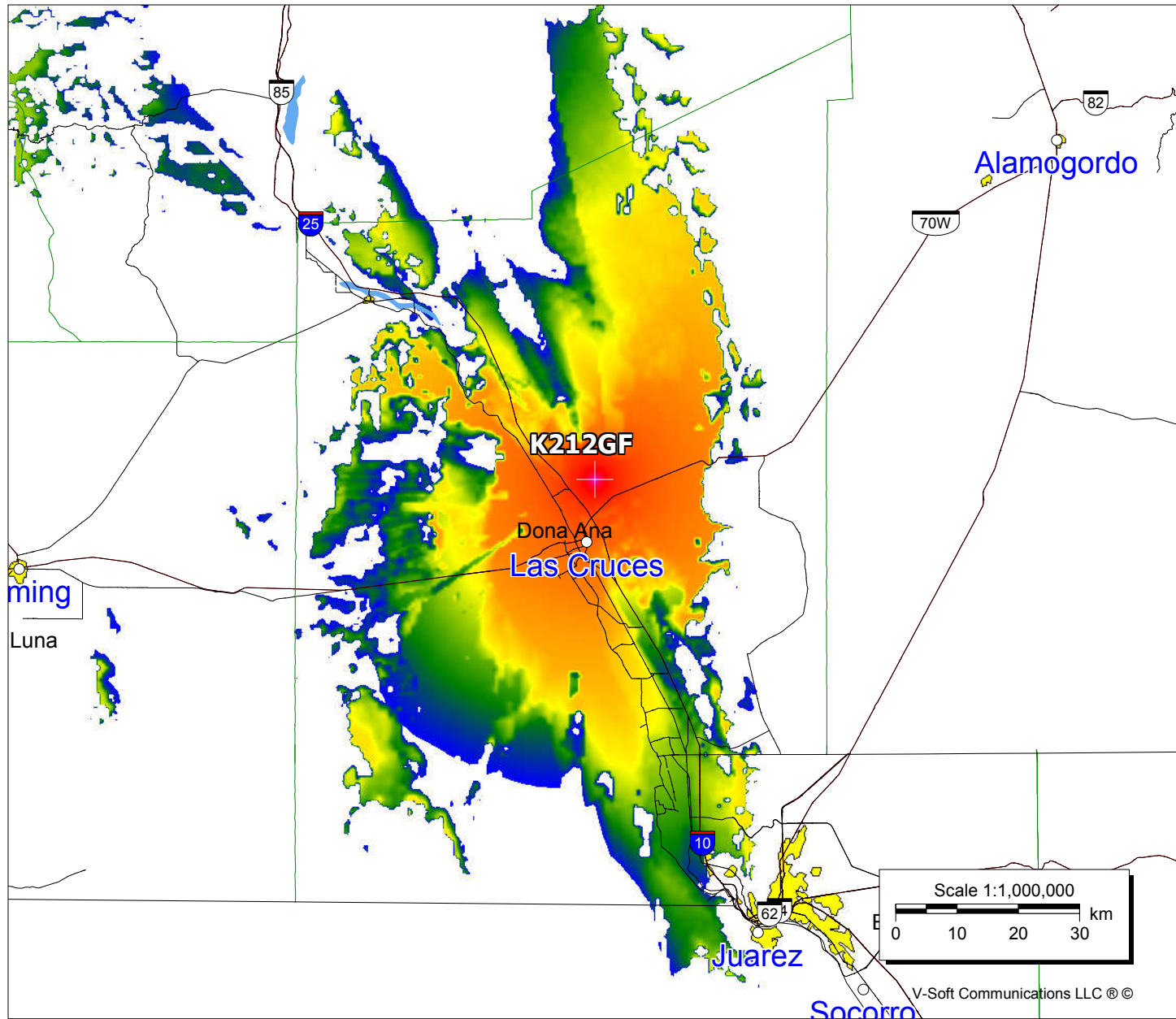


K212GF, Las Cruces, NM FAC# 79364
December 29, 2020

K212GF
 BLFT20160304ABS
 Latitude: 32-24-15.30 N
 Longitude: 106-45-49 W
 ERP: 0.007 kW
 Channel: 212
 Frequency: 90.3 MHz
 AMSL Height: 1466.0 m
 Elevation: 1457.0 m
 Horiz. Pattern: Omni
 Vert. Pattern: No
 Prop Model: Longley-Rice
 Climate: Cont temperate
 Conductivity: 0.0050
 Dielec Const: 15.0
 Refractivity: 311.0
 Receiver Ht AG: 9.1 m
 Receiver Gain: 0 dB
 Time Variability: 50.0%
 Sit. Variability: 50.0%
 ITM Mode: Broadcast



Population	
60 dB μ	122,008
54 dB μ	144,442
48 dB μ	152,677



V-Soft Communications LLC ©