


**K213EH, Chico, CA FAC# 92826**  
**December 26, 2020**

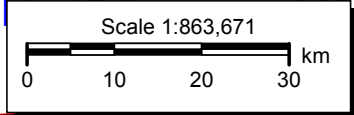
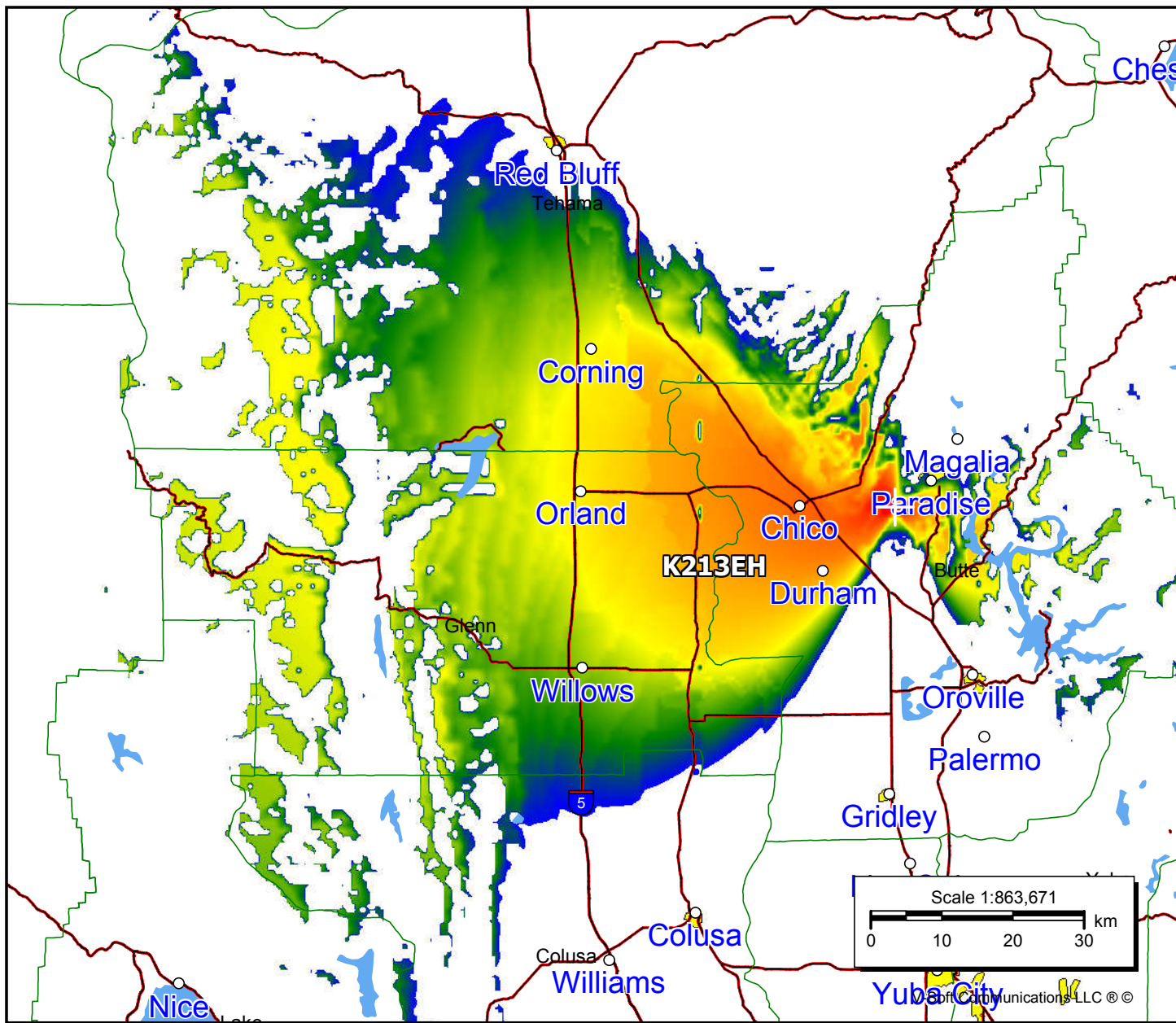
**K213EH**

BLFT20150219ABZ  
 Latitude: 39-43-36.60 N  
 Longitude: 121-40-48.90 W  
 ERP: 0.01 kW  
 Channel: 213  
 Frequency: 90.5 MHz  
 AMSL Height: 392.0 m  
 Elevation: 328.0 m  
 Horiz. Pattern: Directional  
 Vert. Pattern: No  
 Prop Model: Longley-Rice  
 Climate: Cont temperate  
 Conductivity: 0.0050  
 Dielec Const: 15.0  
 Refractivity: 311.0  
 Receiver Ht AG: 9.1 m  
 Receiver Gain: 0 dB  
 Time Variability: 50.0%  
 Sit. Variability: 50.0%  
 ITM Mode: Broadcast



**Population**

60 dB $\mu$	84,051
54 dB $\mu$	113,992
48 dB $\mu$	142,123



Copyright Communications LLC ©