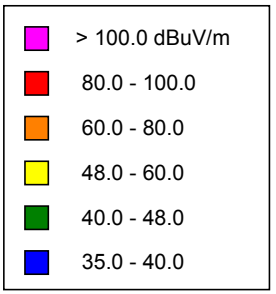
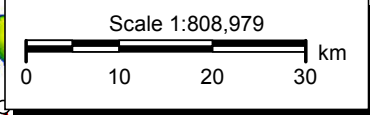
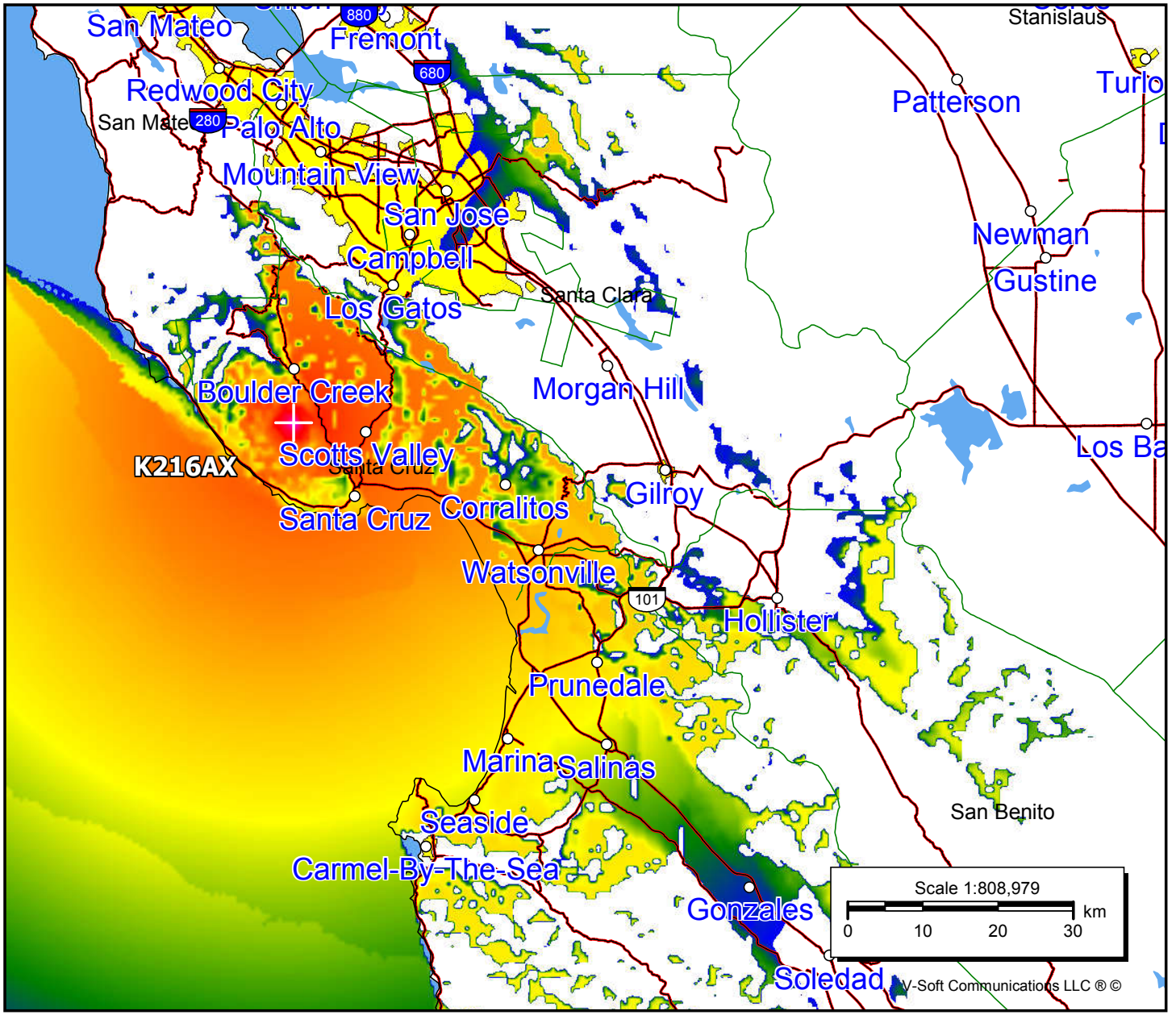


K216AX, Laurel, CA FAC# 71971
December 26, 2020

K216AX
 BLFT19941114TC
 Latitude: 37-03-42.80 N
 Longitude: 122-07-17.80 W
 ERP: 0.01 kW
 Channel: 216
 Frequency: 91.1 MHz
 AMSL Height: 600.0 m
 Elevation: 553.8 m
 Horiz. Pattern: Omni
 Vert. Pattern: No
 Prop Model: Longley-Rice
 Climate: Cont temperate
 Conductivity: 0.0050
 Dielec Const: 15.0
 Refractivity: 311.0
 Receiver Ht AG: 9.1 m
 Receiver Gain: 0 dB
 Time Variability: 50.0%
 Sit. Variability: 50.0%
 ITM Mode: Broadcast



Population	
60 dB μ	117,341
54 dB μ	202,525
48 dB μ	373,153



© V-Soft Communications LLC