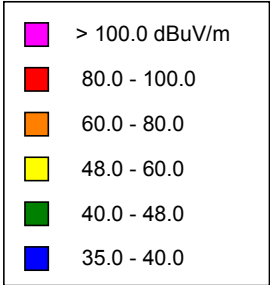
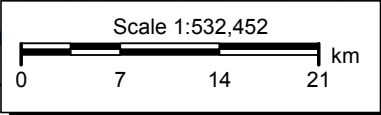
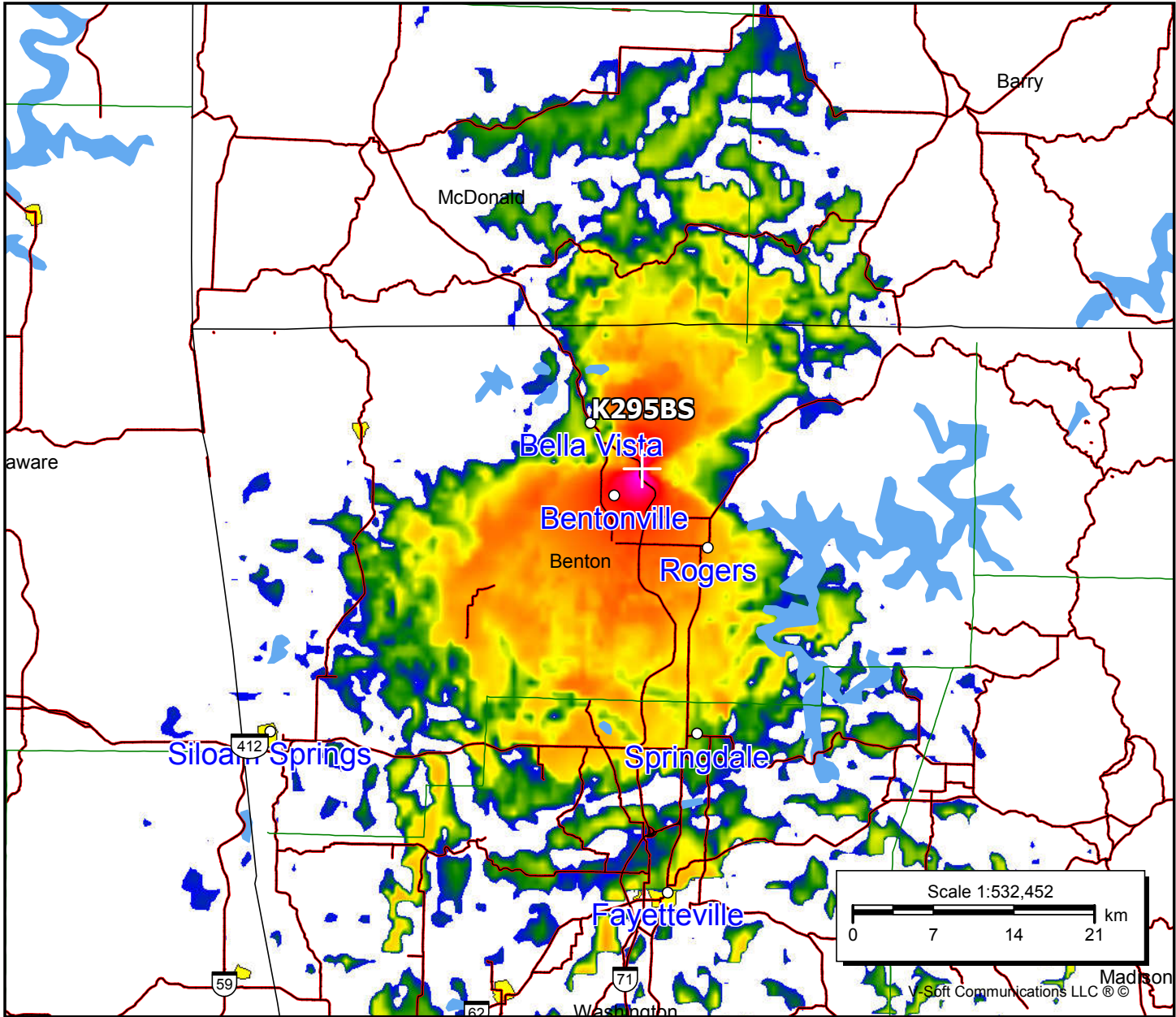


K295BS, Bentonville, AR FAC# 92678
December 23, 2020

K295BS
 BLFT20120807ABL
 Latitude: 36-23-37.30 N
 Longitude: 094-10-53.70 W
 ERP: 0.14 kW
 Channel: 295
 Frequency: 106.9 MHz
 AMSL Height: 416.0 m
 Elevation: 386.0 m
 Horiz. Pattern: Directional
 Vert. Pattern: No
 Prop Model: Longley-Rice
 Climate: Cont temperate
 Conductivity: 0.0050
 Dielec Const: 15.0
 Refractivity: 311.0
 Receiver Ht AG: 9.1 m
 Receiver Gain: 0 dB
 Time Variability: 50.0%
 Sit. Variability: 50.0%
 ITM Mode: Broadcast



Population	
60 dB μ	90,507
54 dB μ	129,265
48 dB μ	203,440



Madison
 V-Soft Communications LLC ©