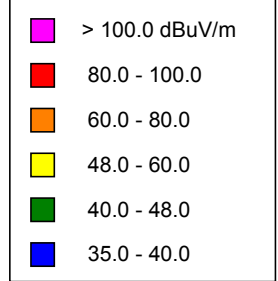


**KAWS(FM), Marsing, ID FAC# 8417**  
**December 28, 2020**

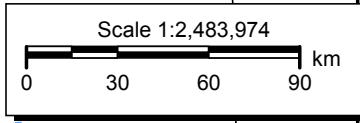
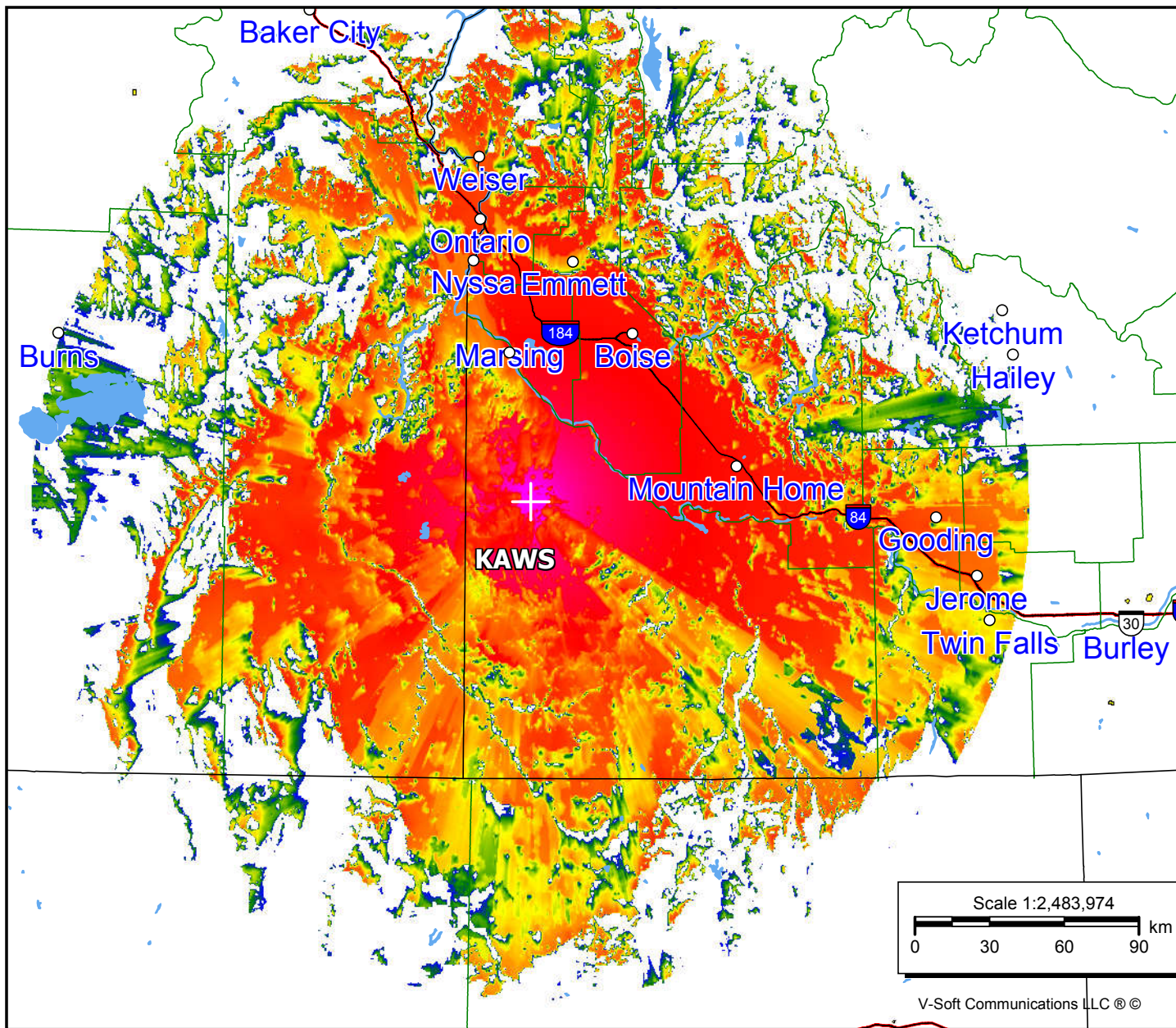
**KAWS**

BMLED20190904AAC  
 Latitude: 43-00-24.60 N  
 Longitude: 116-42-16.40 W  
 ERP: 8.75 kW  
 Channel: 206  
 Frequency: 89.1 MHz  
 AMSL Height: 2466.0 m  
 Elevation: 2454.0 m  
 Horiz. Pattern: Omni  
 Vert. Pattern: No  
 Prop Model: Longley-Rice  
 Climate: Cont temperate  
 Conductivity: 0.0050  
 Dielec Const: 15.0  
 Refractivity: 311.0  
 Receiver Ht AG: 9.1 m  
 Receiver Gain: 0 dB  
 Time Variability: 50.0%  
 Sit. Variability: 50.0%  
 ITM Mode: Broadcast



**Population**

60 dBμ	762,603
54 dBμ	798,018
48 dBμ	873,310



V-Soft Communications LLC ©