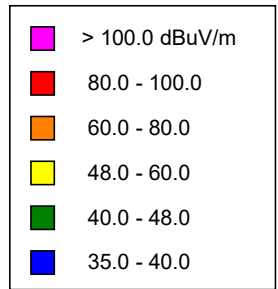


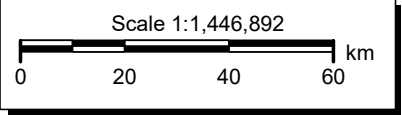
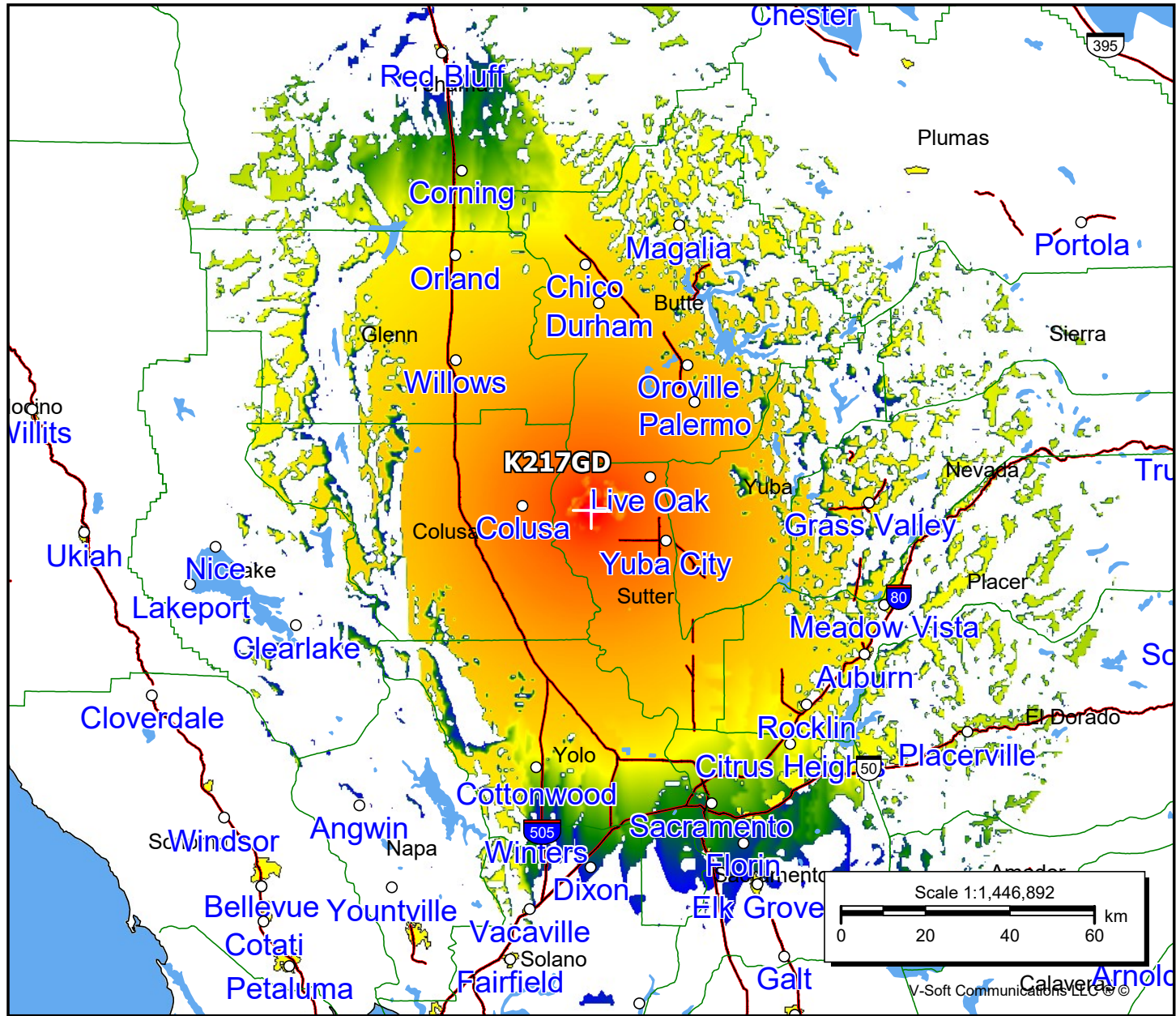
**K217GD, Marysville, CA FAC# 142345**  
**February 7, 2023**

**K217GD**

BLFT20170109ABP  
 Latitude: 39-12-19.60 N  
 Longitude: 121-49-13.90 W  
 ERP: 0.01 kW  
 Channel: 217  
 Frequency: 91.3 MHz  
 AMSL Height: 667.0 m  
 Elevation: 639.0 m  
 Horiz. Pattern: Omni  
 Vert. Pattern: No  
 Prop Model: Longley-Rice  
 Climate: Cont temperate  
 Conductivity: 0.0050  
 Dielec Const: 15.0  
 Refractivity: 311.0  
 Receiver Ht AG: 2.0 m  
 Receiver Gain: 0 dB  
 Time Variability: 50.0%  
 Sit. Variability: 50.0%  
 ITM Mode: Broadcast



Population	
60 dBμ	124,562
54 dBμ	254,845
48 dBμ	833,543



V-Soft Communications LLC ©