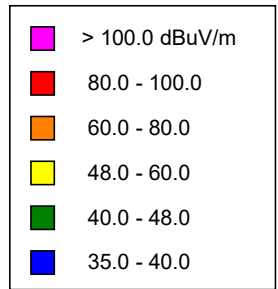


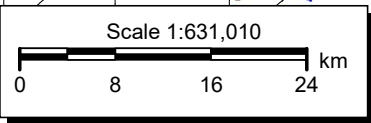
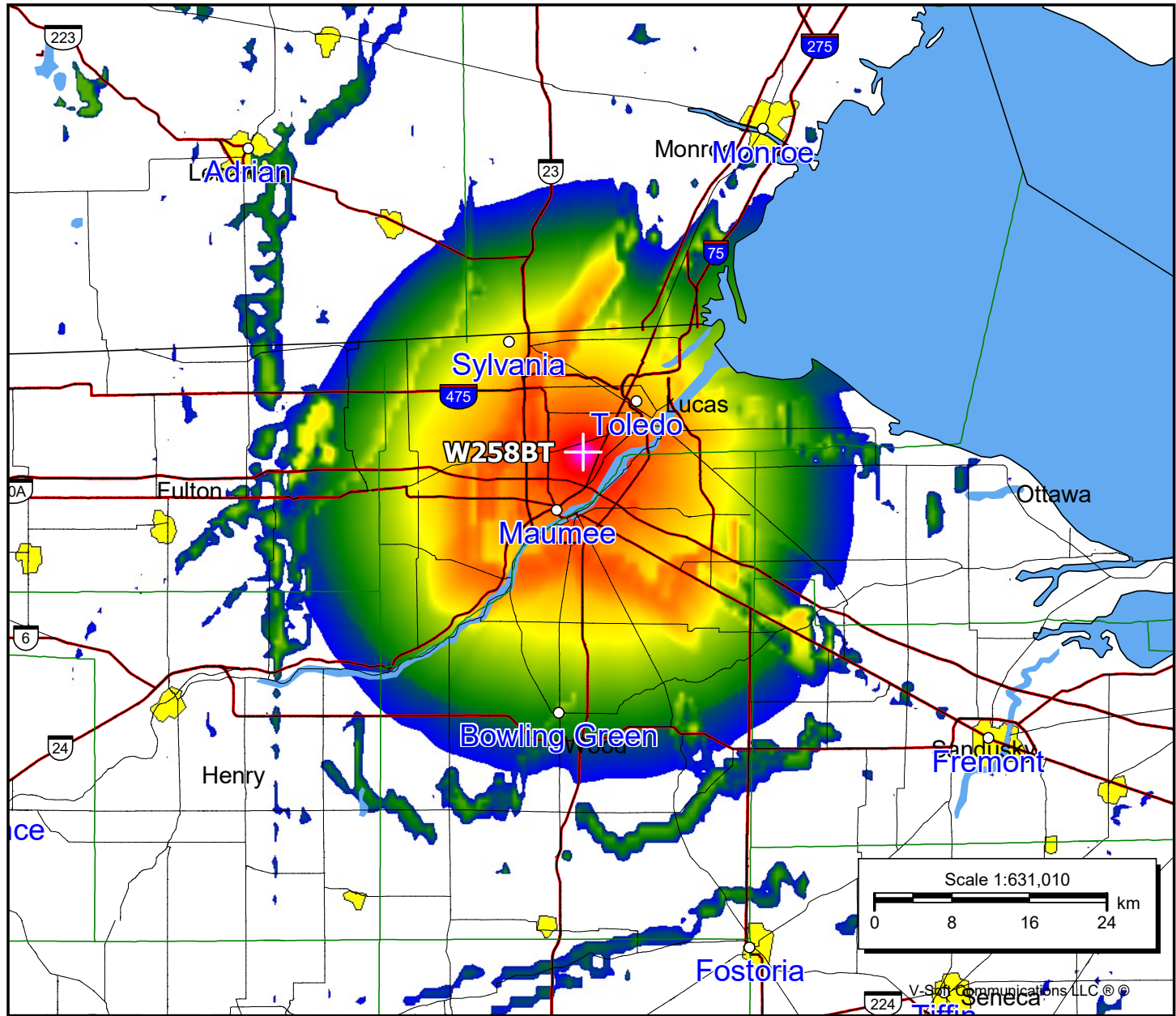
W258BT, Perrysburg, OH FAC# 92941
March 15, 2023

W258BT

BLFT20110328ABU
 Latitude: 41-37-00.20 N
 Longitude: 083-37-16.80 W
 ERP: 0.25 kW
 Channel: 258
 Frequency: 99.5 MHz
 AMSL Height: 232.0 m
 Elevation: 189.0 m
 Horiz. Pattern: Directional
 Vert. Pattern: No
 Prop Model: Longley-Rice
 Climate: Cont temperate
 Conductivity: 0.0050
 Dielec Const: 15.0
 Refractivity: 311.0
 Receiver Ht AG: 2.0 m
 Receiver Gain: 0 dB
 Time Variability: 50.0%
 Sit. Variability: 50.0%
 ITM Mode: Broadcast



Population	
60 dBμ	218,948
54 dBμ	334,500
48 dBμ	464,494



V-Star Communications LLC ©
 224