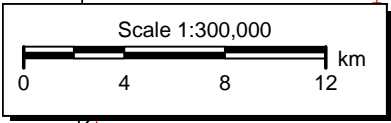
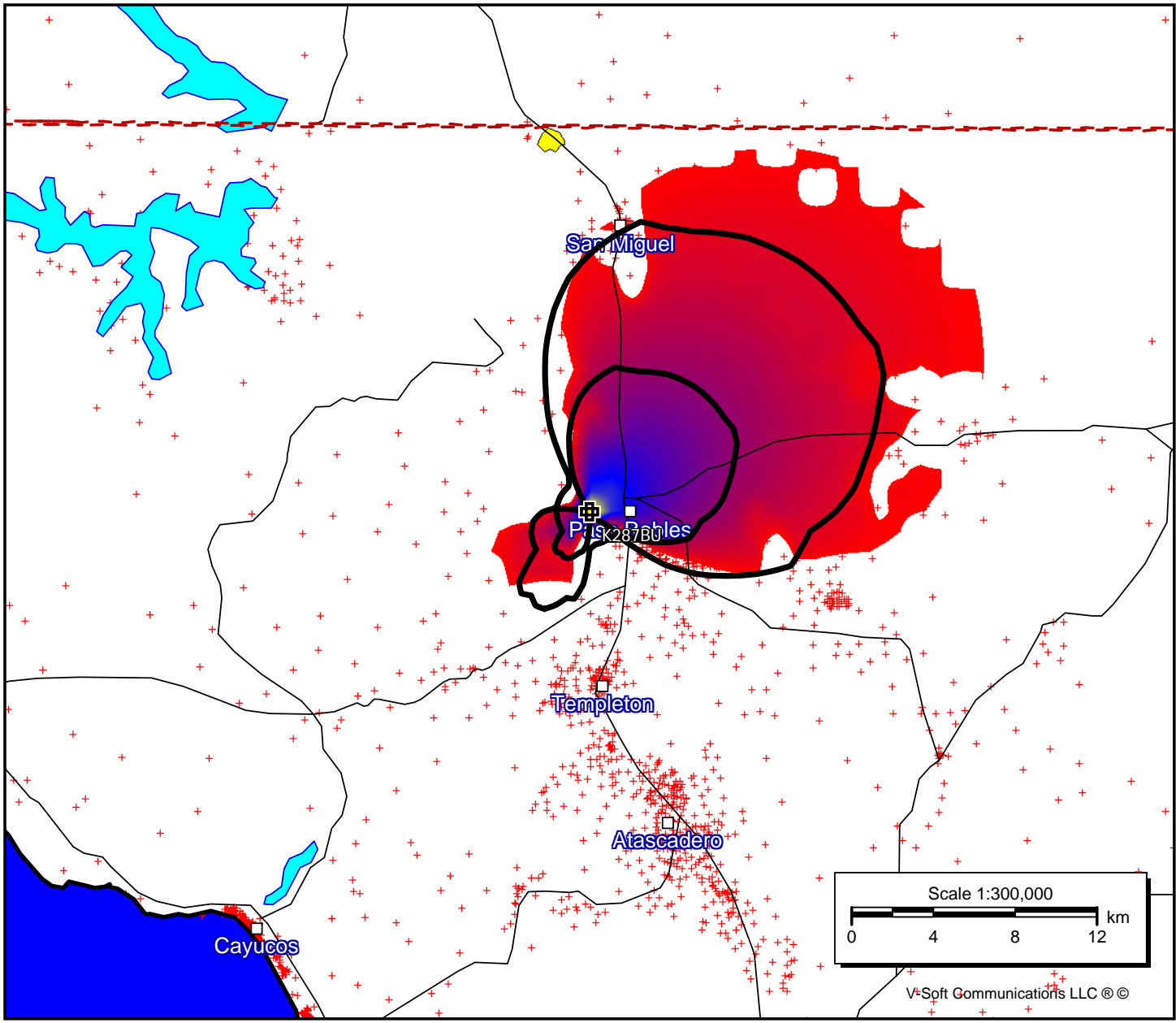
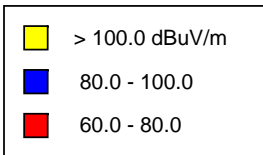


**K287BU**  
BLFT20160825AAL  
Latitude: 35-37-35 N  
Longitude: 120-42-43 W  
ERP: 0.01 kW  
Channel: 287  
Frequency: 105.3 MHz  
AMSL Height: 440.0 m  
Elevation: 426.0 m  
Horiz. Pattern: Directional  
Vert. Pattern: No  
Prop Model: Longley-Rice  
Climate: Cont temperate  
Conductivity: 0.0050  
Dielec Const: 15.0  
Refractivity: 311.0  
Receiver Ht AG: 10.0 m  
Receiver Gain: 0 dB  
Time Variability: 50.0%  
Sit. Variability: 50.0%  
ITM Mode: Broadcast



V-Soft Communications LLC ©