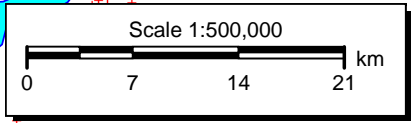
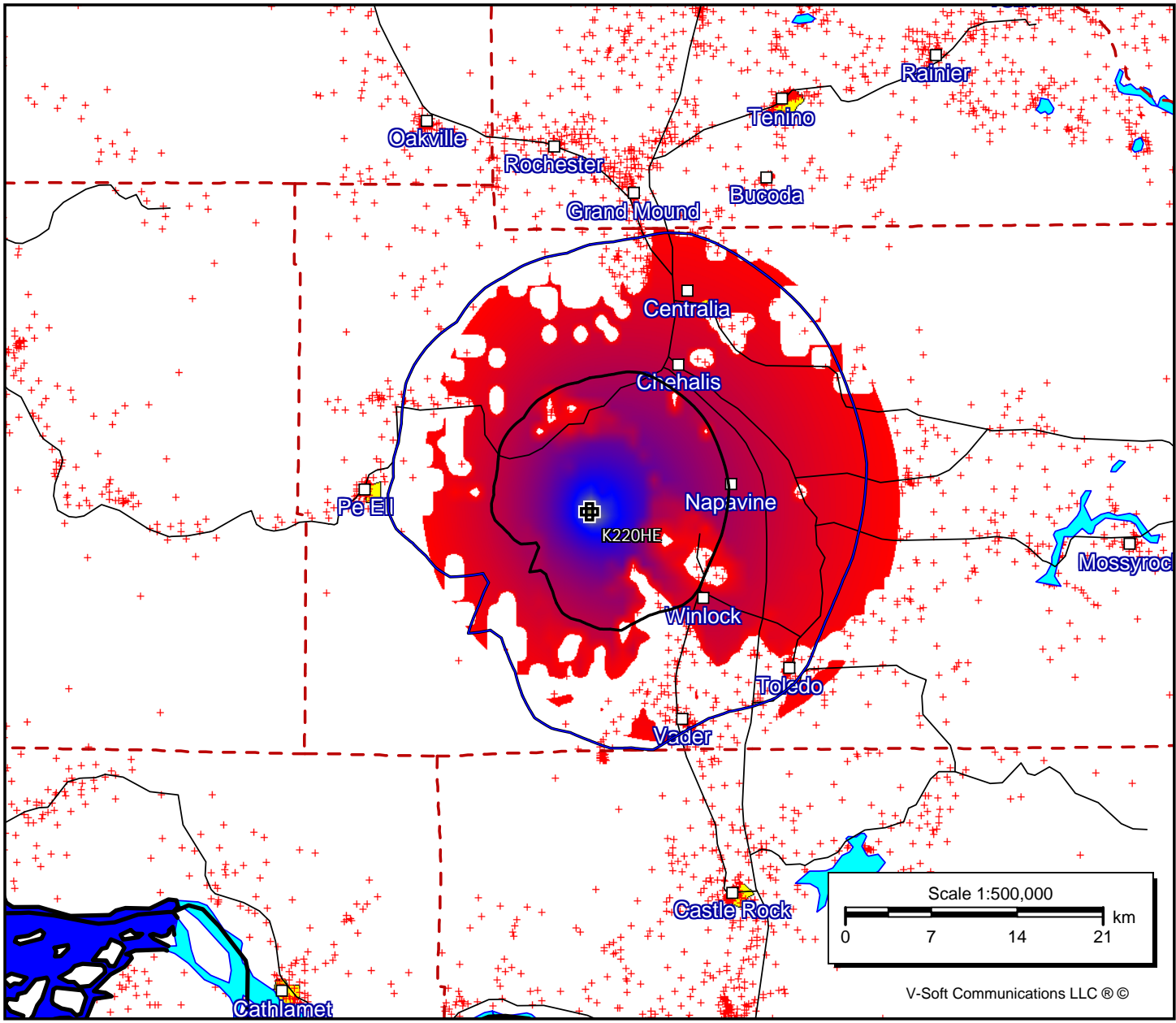
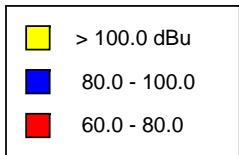


K220HE
 BLFT20081003AAQ
 Latitude: 46-33-16 N
 Longitude: 123-03-26 W
 ERP: 0.013 kW
 Channel: 220
 Frequency: 91.9 MHz
 AMSL Height: 480.0 m
 Elevation: 441.0 m
 Horiz. Pattern: Directional
 Vert. Pattern: No
 Prop Model: Longley-Rice
 Climate: Cont temperate
 Conductivity: 0.0050
 Dielec Const: 15.0
 Refractivity: 311.0
 Receiver Ht AG: 10.0 m
 Receiver Gain: 0 dB
 Time Variability: 50.0%
 Sit. Variability: 50.0%
 ITM Mode: Broadcast



V-Soft Communications LLC ©